PARKING, PARKS, OFFICE, STORAGE, AND MOORAGE FACILITIES

9/30/2022

Stormwater Pollution Prevention Plan Figures

FIGURE: SWPPP SITE PLAN

PPOSM SWPPP Map Index

Port of Seattle
Seattle, Washington

Aspect CONSULTING	OCT-2021	BY: EAC	FIGURE NO.
	PROJECT NO. 180312	REV BY: BR	1

GIS Path: T:\projects_8\Port_of_Seattle\Maritime_Stormwater_Program\Projects\SWPPPs\2021_Update\PPOSM\MXDs_PPOSMIndexSheet.mxd || Coordinate System: NAD 1983 StatePlane Washington North FIPS 4601 Feet || Date Saved: 10/8/2021 || User: brockwell || Print Date: 10/8/2021

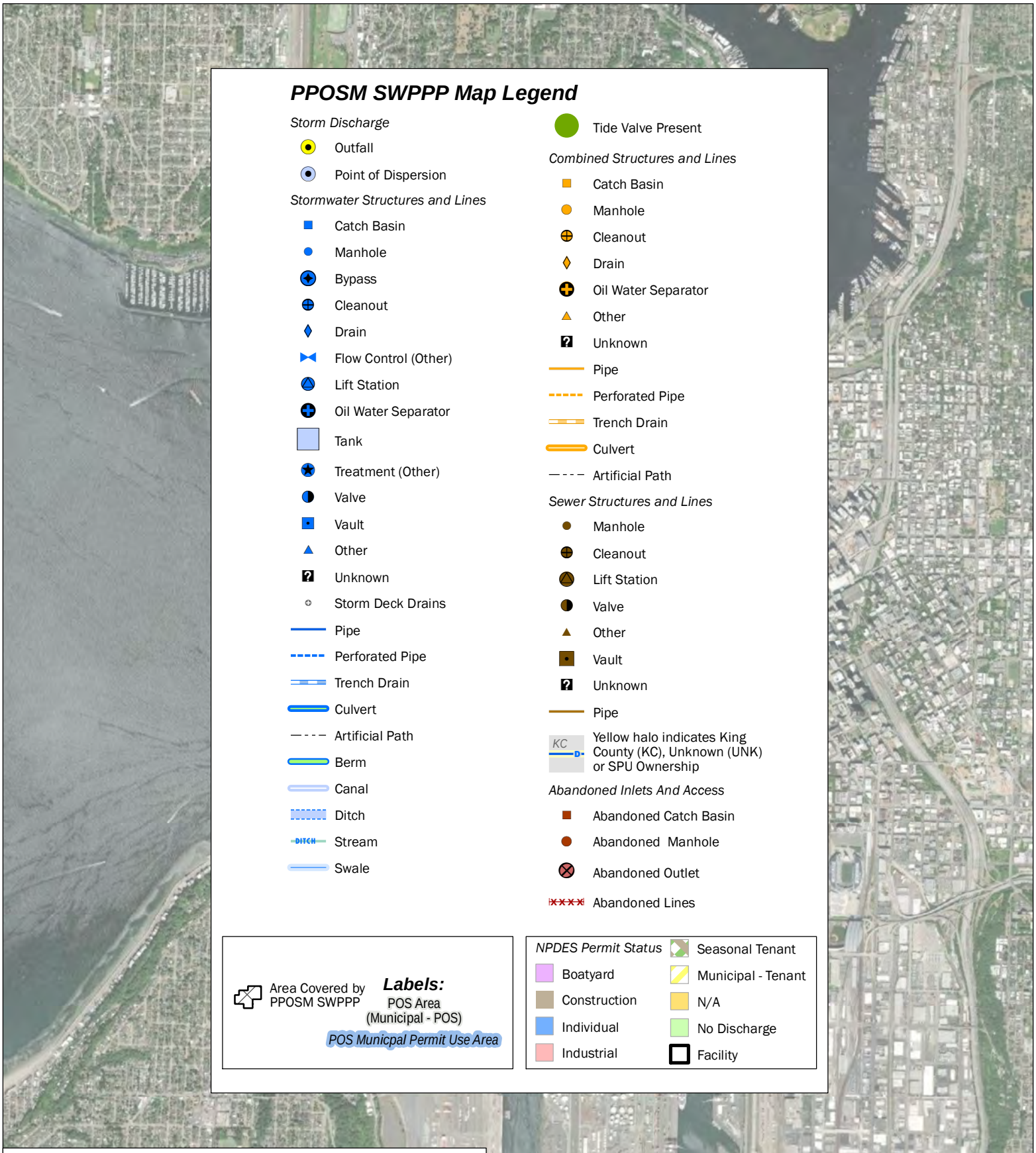

PPOSM SWPPP Map Legend

Storm Discharge

- Outfall
- Point of Dispersion

Stormwater Structures and Lines

- Catch Basin
- Manhole
- Bypass
- Cleanout
- Drain
- Flow Control (Other)
- Lift Station
- Oil Water Separator
- Tank
- Treatment (Other)
- Valve
- Vault
- Other
- Unknown
- Storm Deck Drains
- Pipe
- Perforated Pipe
- Trench Drain
- Culvert
- Artificial Path
- Berm
- Canal
- Ditch
- Stream
- Swale

- Tide Valve Present

Combined Structures and Lines

- Catch Basin
- Manhole
- Cleanout
- Drain
- Oil Water Separator
- Other
- Unknown
- Pipe
- Perforated Pipe
- Trench Drain
- Culvert
- Artificial Path

Sewer Structures and Lines

- Manhole
- Cleanout
- Lift Station
- Valve
- Other
- Vault
- Unknown
- Pipe

KC — Yellow halo indicates King County (KC), Unknown (UNK) or SPU Ownership

Abandoned Inlets And Access

- Abandoned Catch Basin
- Abandoned Manhole
- Abandoned Outlet
- Abandoned Lines

Area Covered by PPOSM SWPPP

Labels:
POS Area
(Municipal - POS)
POS Municpal Permit Use Area

NPDES Permit Status

- Boatyard
- Construction
- Individual
- Industrial
- Seasonal Tenant
- Municipal - Tenant
- N/A
- No Discharge
- Facility

PPOSM SWPPP Legend

Port of Seattle
Seattle, Washington

Aspect CONSULTING	OCT-2021	BY: EAC	FIGURE NO.
	PROJECT NO. 180312	REV BY: BR	2

The base aerial photo was flown in 2019.

Permit and tenant boundaries and stormwater feature locations are approximated and not surveyed.

The stormwater features shown in the map are the current data as of 11/4/2021. Efforts have been made to make the information accurate and complete, but the data may contain errors, faults and is not authoritative. Users of the map should not consider any of this data as valid without further in-field or camera verification.

SWPPP Site Plan

Tsubota - Port of Seattle
Seattle, Washington

Aspect CONSULTING	OCT-2021	BY: EAC	FIGURE NO.
	PROJECT NO. 180312	REV BY: BR	3

GIS Path: T:\projects_8\Port_of_Seattle\Maritime_Stormwater_Program\Projects\SWPPPs\2021_Update\PROGRAM\MXDs\Tsubota.mxd || Coordinate System: NAD 1983 StatePlane Washington North FIPS 4601 Feet || Date Saved: 10/12/2021 || User: ecrumbaker || Print Date: 11/4/2021

THIS SWPPP COVERS ALL AREAS OF THE SITE NOT REQUIRED TO BE COVERED BY OTHER NPDES PERMITS.

0 300 600
Feet

The base aerial photo was flown in 2019.

Permit and tenant boundaries and stormwater feature locations are approximated and not surveyed.

The stormwater features shown in the map are the current data as of 10/12/2021. Efforts have been made to make the information accurate and complete, but the data may contain errors, faults and is not authoritative. Users of the map should not consider any of this data as valid without further in-field or camera verification.

SWPPP Site Plan

Terminal 86 - Port of Seattle
Seattle, Washington

Aspect CONSULTING	OCT-2021	BY: EAC	FIGURE NO.
	PROJECT NO. 180312	REV BY: BR	4

GIS Path: T:\projects_8\Port_of_Seattle\Maritime_Stormwater_Program\Projects\SWPPPs\2021_Update\PDSM\MXDs\T86.mxd || Coordinate System: NAD 1983 StatePlane Washington North FIPS 4601 Feet || Date Saved: 10/12/2021 || User: brockwell || Print Date: 10/12/2021

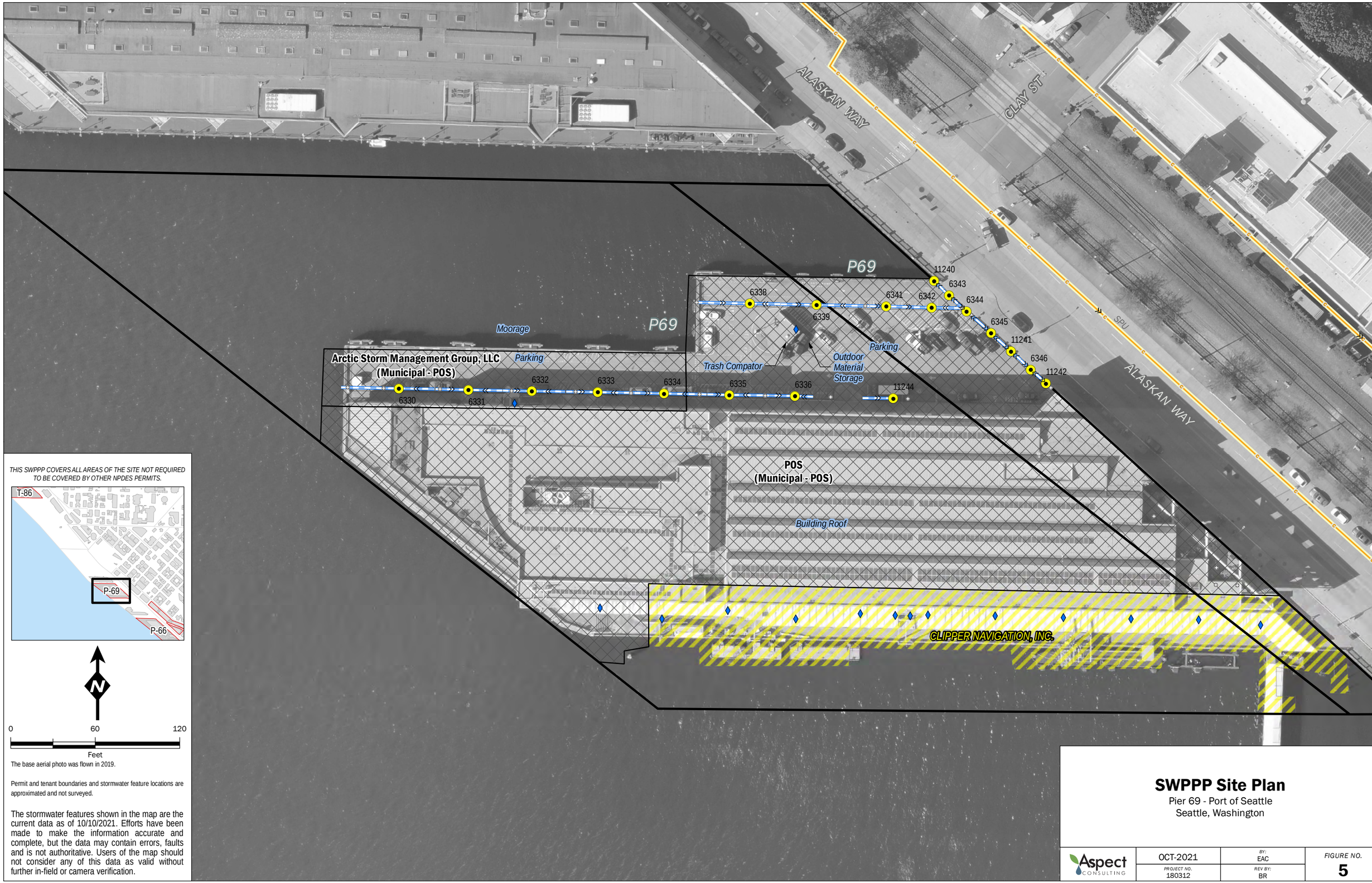

THIS SWPPP COVERS ALL AREAS OF THE SITE NOT REQUIRED TO BE COVERED BY OTHER NPDES PERMITS.

N

0 60 120

Feet

The base aerial photo was flown in 2019.

Permit and tenant boundaries and stormwater feature locations are approximated and not surveyed.

The stormwater features shown in the map are the current data as of 10/10/2021. Efforts have been made to make the information accurate and complete, but the data may contain errors, faults and is not authoritative. Users of the map should not consider any of this data as valid without further in-field or camera verification.

SWPPP Site Plan

Pier 69 - Port of Seattle
Seattle, Washington

Aspect CONSULTING	OCT-2021	BY: EAC	FIGURE NO.
	PROJECT NO. 180312	REV BY: BR	5

GIS Path: T:\projects_8\Port_of_Seattle\Maritime_Stormwater_Program\Projects\SWPPPs\2021_Update\PPG5\MXDs\P69.mxd || Coordinate System: NAD 1983 StatePlane Washington North FIPS 4601 Feet || Date Saved: 10/10/2021 || User: brockwell || Print Date: 10/10/2021

The base aerial photo was flown in 2019.

Permit and tenant boundaries and stormwater feature locations are approximated and not surveyed.

The stormwater features shown in the map are the current data as of 11/4/2021. Efforts have been made to make the information accurate and complete, but the data may contain errors, faults and is not authoritative. Users of the map should not consider any of this data as valid without further in-field or camera verification.

SWPPP Site Plan

Pier 34 and Terminal 30 - Port of Seattle
Seattle, Washington

Aspect CONSULTING	NOV-2021	BY: EAC	FIGURE NO.
	PROJECT NO. 180312	REV BY: BR	6

GIS Path: T:\projects_8\Port_of_Seattle\Maritime_Stormwater_Program\Projects\SWPPPs\2021_Update\PR26\MXDs\P34_T30.mxd || Coordinate System: NAD 1983 StatePlane Washington North FIPS 4601 Feet || Date Saved: 11/4/2021 || User: eccumbater || Print Date: 11/4/2021

The base aerial photo was flown in 2019.

Permit and tenant boundaries and stormwater feature locations are approximated and not surveyed.

The stormwater features shown in the map are the current data as of 10/10/2021. Efforts have been made to make the information accurate and complete, but the data may contain errors, faults and is not authoritative. Users of the map should not consider any of this data as valid without further in-field or camera verification.

THIS SWPPP COVERS ALL AREAS OF THE SITE NOT REQUIRED TO BE COVERED BY OTHER NPDES PERMITS.

0 350 700
Feet

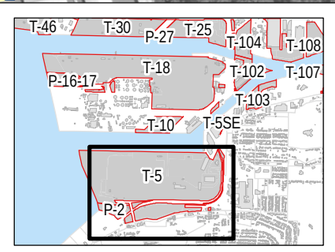

Construction Stormwater General Permits WAR307577 and WAR309748 are active at Terminal 5. Areas covered by these permits are not delineated on this map, but are explicitly excluded from coverage under the Port of Seattle Municipal SWPPP applicable at Terminal 5.

SWPPP Site Plan

Pier 2 / Terminal 5 - Port of Seattle
Seattle, Washington

Aspect CONSULTING	OCT-2021	BY: EAC	FIGURE NO.
	PROJECT NO. 180312	REV BY: BR	7

GIS Path: T:\projects_8\Port_of_Seattle\Maritime_Stormwater_Program\Projects\SWPPPs\2021_Update\PPCSM\MXDs\P2_T5N.mxd || Coordinate System: NAD 1983 StatePlane Washington North FIPS 4601 Feet || Date Saved: 10/10/2021 || User: brockwell || Print Date: 10/10/2021

The base aerial photo was flown in 2019.

Permit and tenant boundaries and stormwater feature locations are approximated and not surveyed.

The stormwater features shown in the map are the current data as of 10/10/2021. Efforts have been made to make the information accurate and complete, but the data may contain errors, faults and is not authoritative. Users of the map should not consider any of this data as valid without further in-field or camera verification.

SWPPP Site Plan

Terminal 5 Southeast - Port of Seattle
Seattle, Washington

Aspect CONSULTING	OCT-2021	BY: EAC	FIGURE NO.
	PROJECT NO. 180312	REV BY: BR	8

GIS Path: T:\projects_8\Port_of_Seattle\Maritime_Stormwater_Program\Projects\SWPPPs\2021_Update\PROSM\MXDs\T5SE.mxd || Coordinate System: NAD 1983 StatePlane Washington North FIPS 4601 Feet || Date Saved: 10/10/2021 || User: brockwell || Print Date: 10/10/2021

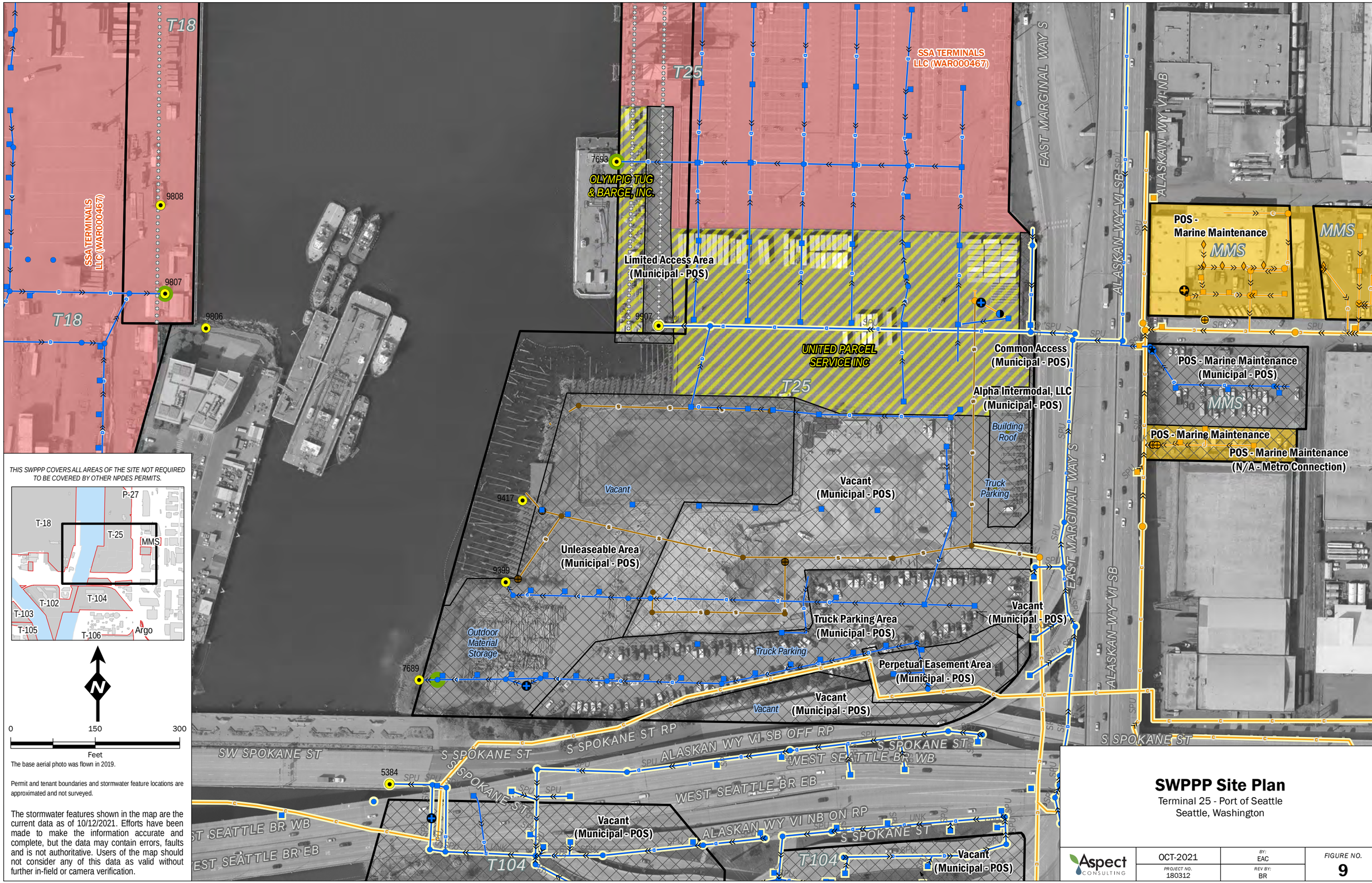

THIS SWPPP COVERS ALL AREAS OF THE SITE NOT REQUIRED TO BE COVERED BY OTHER NPDES PERMITS.

The base aerial photo was flown in 2019.

Permit and tenant boundaries and stormwater feature locations are approximated and not surveyed.

The stormwater features shown in the map are the current data as of 10/12/2021. Efforts have been made to make the information accurate and complete, but the data may contain errors, faults and is not authoritative. Users of the map should not consider any of this data as valid without further in-field or camera verification.

SWPPP Site Plan

Terminal 25 - Port of Seattle
Seattle, Washington

Aspect CONSULTING	OCT-2021	BY: EAC	FIGURE NO.
	PROJECT NO. 180312	REV BY: BR	9

GIS Path: T:\projects_8\Port_of_Seattle\Maritime_Stormwater_Program\Projects\SWPPPs\2021_Update\PPOSM\MXDs\T25.mxd || Coordinate System: NAD 1983 StatePlane Washington North FIPS 4601 Feet || Date Saved: 10/12/2021 || User: brockwell || Print Date: 10/12/2021

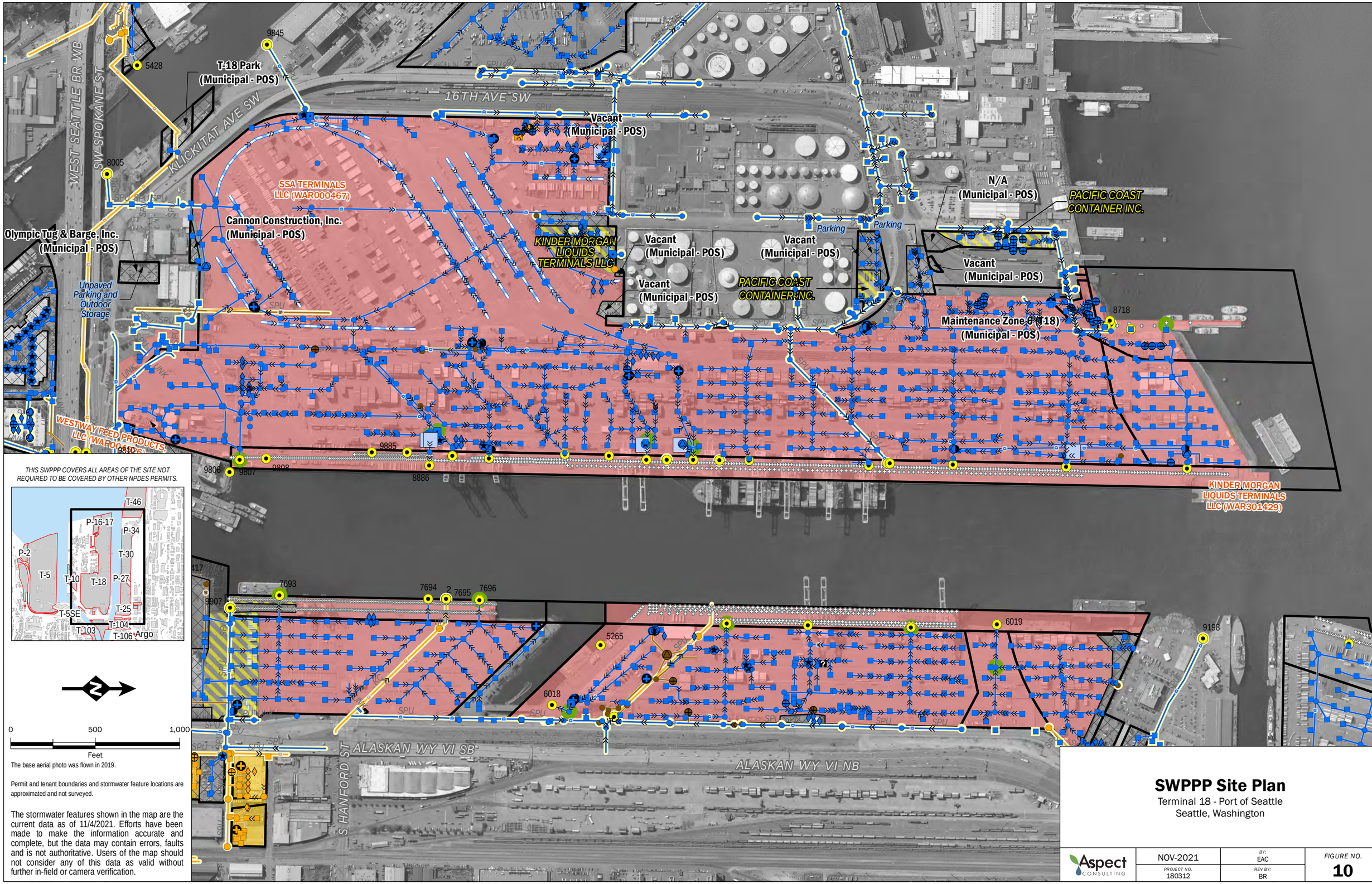

THIS SWPPP COVERS ALL AREAS OF THE SITE NOT REQUIRED TO BE COVERED BY OTHER NPDES PERMITS.

0 500 1,000
Feet

The base aerial photo was flown in 2019.

Permit and tenant boundaries and stormwater feature locations are approximated and not surveyed.

The stormwater features shown in the map are the current data as of 11/4/2021. Efforts have been made to make the information accurate and complete, but the data may contain errors, faults and is not authoritative. Users of the map should not consider any of this data as valid without further in-field or camera verification.

SWPPP Site Plan

Terminal 18 - Port of Seattle
Seattle, Washington

Aspect CONSULTING	NOV-2021	BY: EAC	FIGURE NO.
	PROJECT NO. 180312	REV BY: BR	10

GIS Path: T:\projects_8\Port_of_Seattle\Maritime_Stormwater_Program\Projects\SWPPPs\2021_Update\PPGIS\MXDs\T18.mxd || Coordinate System: NAD 1983 StatePlane Washington North FIPS 4601 Feet || Date Saved: 11/4/2021 || User: ecumbaker || Print Date: 11/4/2021

THIS SWPPP COVERS ALL AREAS OF THE SITE NOT REQUIRED TO BE COVERED BY OTHER NPDES PERMITS.

N

0 100 200

Feet

The base aerial photo was flown in 2019.

Permit and tenant boundaries and stormwater feature locations are approximated and not surveyed.

The stormwater features shown in the map are the current data as of 10/12/2021. Efforts have been made to make the information accurate and complete, but the data may contain errors, faults and is not authoritative. Users of the map should not consider any of this data as valid without further in-field or camera verification.

SWPPP Site Plan

Terminal 102 - Port of Seattle
Seattle, Washington

Aspect CONSULTING	OCT-2021	BY: EAC	FIGURE NO.
	PROJECT NO. 180312	REV BY: BR	11

GIS Path: T:\projects_8\Port_of_Seattle\Maritime_Stormwater_Program\Projects\SWPPPs\2021_Update\PDF\SM_MXDs\T102.mxd || Coordinate System: NAD 1983 StatePlane Washington North FIPS 4601 Feet || Date Saved: 10/12/2021 || User: brockwell || Print Date: 10/12/2021

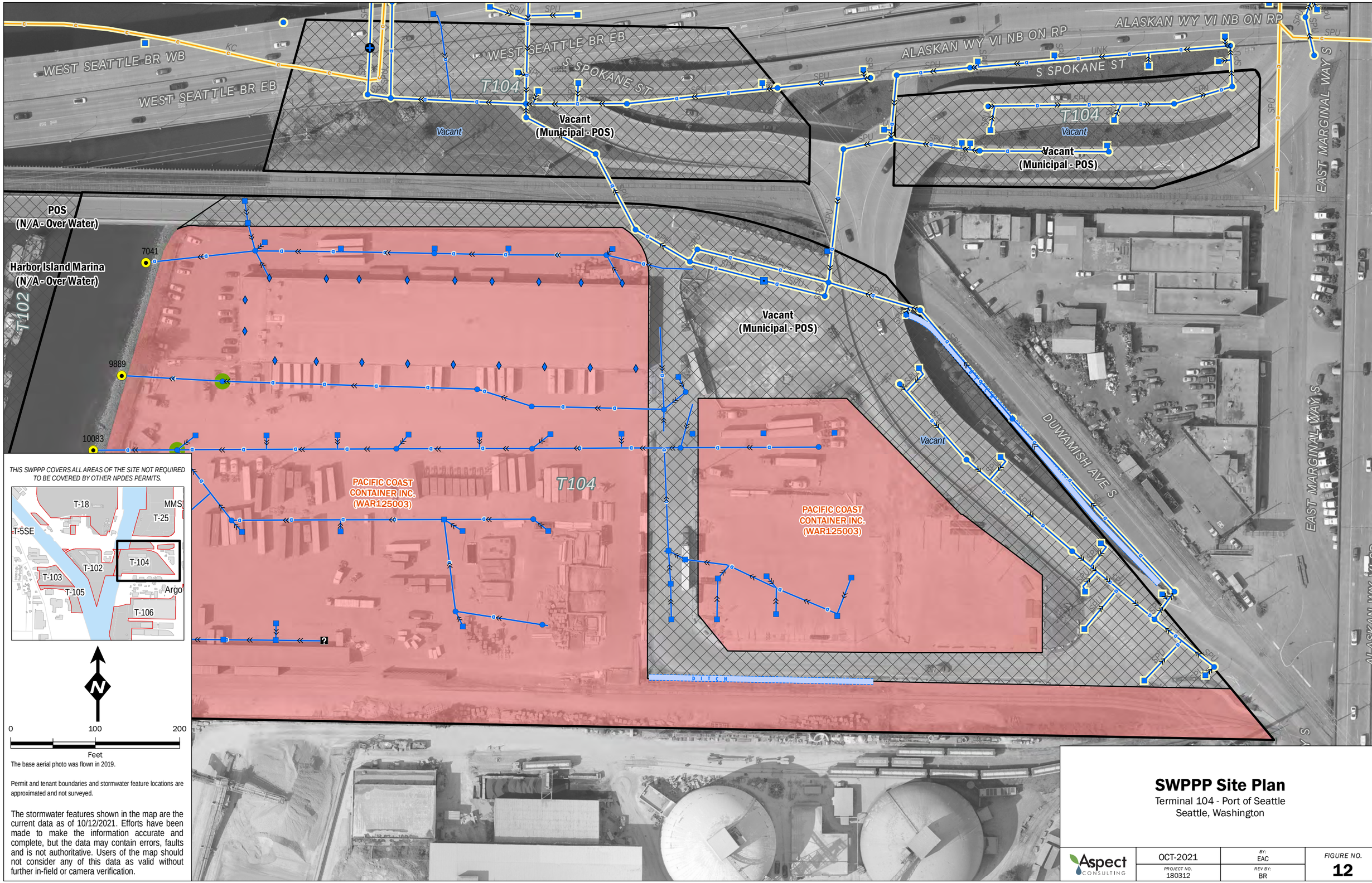

The base aerial photo was flown in 2019.

Permit and tenant boundaries and stormwater feature locations are approximated and not surveyed.

The stormwater features shown in the map are the current data as of 10/12/2021. Efforts have been made to make the information accurate and complete, but the data may contain errors, faults and is not authoritative. Users of the map should not consider any of this data as valid without further in-field or camera verification.

SWPPP Site Plan

Terminal 104 - Port of Seattle
Seattle, Washington

Aspect CONSULTING	OCT-2021	BY: EAC	FIGURE NO.
	PROJECT NO. 180312	REV BY: BR	12

GIS Path: T:\projects_8\Port of Seattle\Maritime_Stormwater_Program\Projects\SWPPPs\2021_Update\PPGSM.MXD\s\T104.mxd || Coordinate System: NAD 1983 StatePlane Washington North FIPS 4601 Feet || Date Saved: 10/12/2021 || User: brockwell || Print Date: 10/12/2021

The base aerial photo was flown in 2019.

Permit and tenant boundaries and stormwater feature locations are approximated and not surveyed.

The stormwater features shown in the map are the current data as of 10/11/2021. Efforts have been made to make the information accurate and complete, but the data may contain errors, faults and is not authoritative. Users of the map should not consider any of this data as valid without further in-field or camera verification.

SWPPP Site Plan

Terminal 105 - Port of Seattle
Seattle, Washington

Aspect CONSULTING	OCT-2021	BY: EAC	FIGURE NO.
	PROJECT NO. 180312	REV BY: BR	13

GIS Path: T:\projects_8\Port_of_Seattle\Maritime_Stormwater_Program\Projects\SWPPPs\2021_Update\PPOSM\MXDs\T105.mxd || Coordinate System: NAD 1983 StatePlane Washington North FIPS 4601 Feet || Date Saved: 10/11/2021 || User: brockwell || Print Date: 10/11/2021

THIS SWPPP COVERS ALL AREAS OF THE SITE NOT REQUIRED TO BE COVERED BY OTHER NPDES PERMITS.

The base aerial photo was flown in 2019.

Permit and tenant boundaries and stormwater feature locations are approximated and not surveyed.

The stormwater features shown in the map are the current data as of 10/12/2021. Efforts have been made to make the information accurate and complete, but the data may contain errors, faults and is not authoritative. Users of the map should not consider any of this data as valid without further in-field or camera verification.

SWPPP Site Plan

Terminal 106 - Port of Seattle
Seattle, Washington

Aspect CONSULTING	OCT-2021	BY: EAC	FIGURE NO.
	PROJECT NO. 180312	REV BY: BR	14

GIS Path: T:\projects_8\Port of Seattle\Maritime_Stormwater_Program\Projects\SWPPPs\2021_Update\PPOSM\MXDs\T106.mxd || Coordinate System: NAD 1983 StatePlane Washington North FIPS 4601 Feet || Date Saved: 10/12/2021 || User: brockwell || Print Date: 10/12/2021

The base aerial photo was flown in 2019.

Permit and tenant boundaries and stormwater feature locations are approximated and not surveyed.

The stormwater features shown in the map are the current data as of 10/11/2021. Efforts have been made to make the information accurate and complete, but the data may contain errors, faults and is not authoritative. Users of the map should not consider any of this data as valid without further in-field or camera verification.

SWPPP Site Plan

Terminal 108 - Port of Seattle
Seattle, Washington

Aspect CONSULTING	OCT-2021	BY: EAC	FIGURE NO.
	PROJECT NO. 180312	REV BY: BR	15

GIS Path: T:\projects_8\Port of Seattle\Maritime_Stormwater_Program\Projects\SWPPPs\2021_Update\PPCSM\MXDs\T108.mxd || Coordinate System: NAD 1983 StatePlane Washington North FIPS 4601 Feet || Date Saved: 10/11/2021 || User: brockwell || Print Date: 10/11/2021

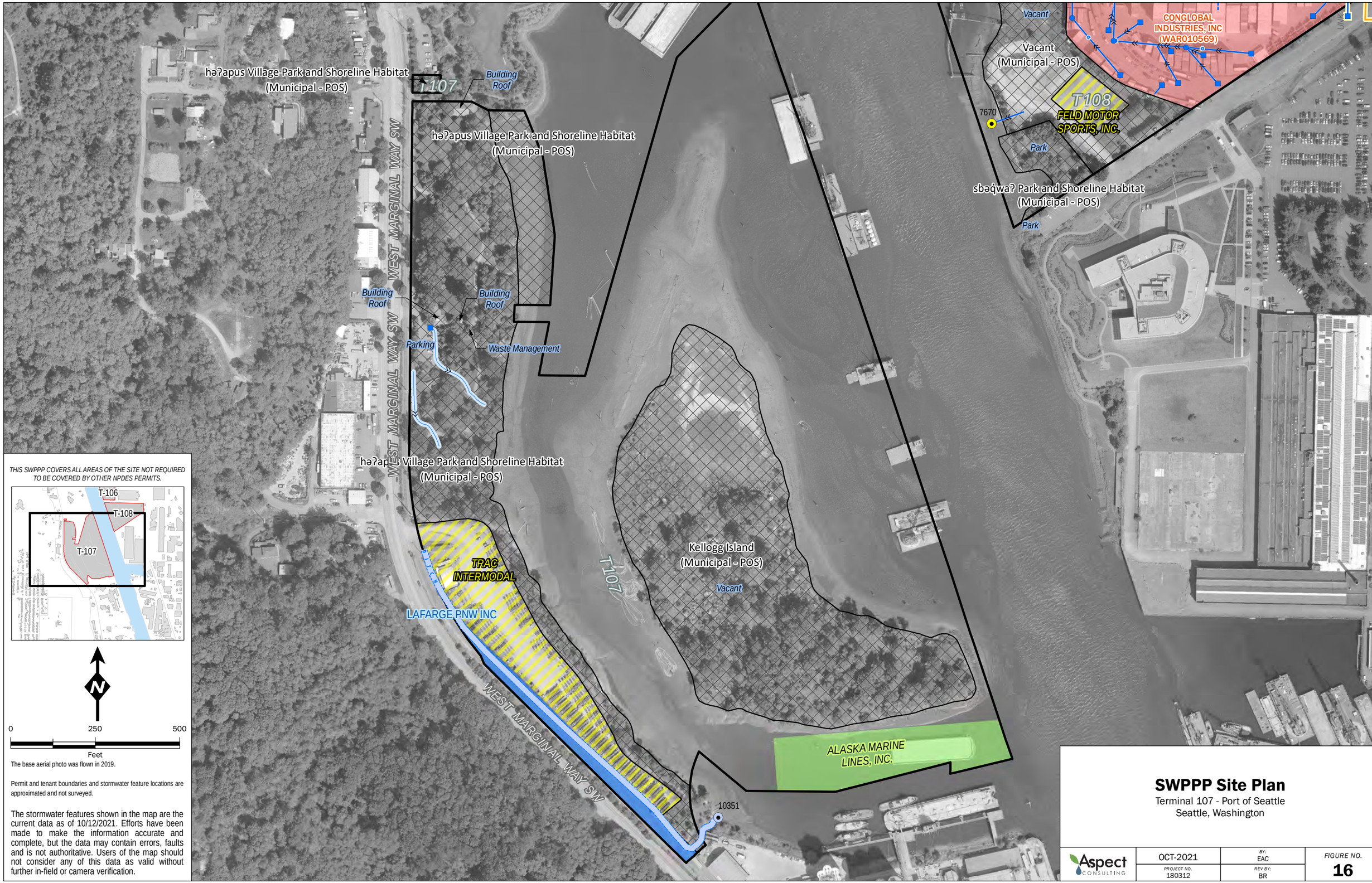

SWPPP Site Plan

Terminal 107 - Port of Seattle
Seattle, Washington

Aspect CONSULTING	OCT-2021	BY: EAC	FIGURE NO.
	PROJECT NO. 180312	REV BY: BR	16

THIS SWPPP COVERS ALL AREAS OF THE SITE NOT REQUIRED TO BE COVERED BY OTHER NPDES PERMITS.

N

0 300 600

Feet

The base aerial photo was flown in 2019.

Permit and tenant boundaries and stormwater feature locations are approximated and not surveyed.

The stormwater features shown in the map are the current data as of 10/12/2021. Efforts have been made to make the information accurate and complete, but the data may contain errors, faults and is not authoritative. Users of the map should not consider any of this data as valid without further in-field or camera verification.

SWPPP Site Plan

Terminal 115 - Port of Seattle
Seattle, Washington

Aspect CONSULTING

OCT-2021	BY: EAC	FIGURE NO.
PROJECT NO. 180312	REV BY: BR	17

GIS Path: T:\projects_8\Port_of_Seattle\Maritime_Stormwater_Program\Projects\SWPPPs\2021_Update\PPOSM\MXDs\T115.mxd || Coordinate System: NAD 1983 StatePlane Washington North FIPS 4601 Feet || Date Saved: 10/12/2021 || User: brockwell || Print Date: 10/12/2021

The base aerial photo was flown in 2019.

Permit and tenant boundaries and stormwater feature locations are approximated and not surveyed.

The stormwater features shown in the map are the current data as of 10/10/2021. Efforts have been made to make the information accurate and complete, but the data may contain errors, faults and is not authoritative. Users of the map should not consider any of this data as valid without further in-field or camera verification.

SWPPP Site Plan

8th Avenue South Park - Port of Seattle
Seattle, Washington

Aspect CONSULTING	OCT-2021	BY: EAC	FIGURE NO.
	PROJECT NO. 180312	REV BY: BR	18

GIS Path: T:\projects_8\Port_of_Seattle\Maritime_Stormwater_Program\Projects\SWPPPs\2021_Update\PPOSM\MXDs\8thAveSouthPark.mxd || Coordinate System: NAD 1983 StatePlane Washington North FIPS 4601 Feet || Date Saved: 10/10/2021 || User: brockwell || Print Date: 10/10/2021

The base aerial photo was flown in 2015.

Permit and tenant boundaries and stormwater feature locations are approximated and not surveyed.

The stormwater features shown in the map are the current data as of 10/8/2021. Efforts have been made to make the information accurate and complete, but the data may contain errors, faults and is not authoritative. Users of the map should not consider any of this data as valid without further in-field or camera verification.

SWPPP Site Plan

Argo Road - Port of Seattle
Seattle, Washington

Aspect CONSULTING	OCT-2021	BY: EAC	FIGURE NO.
	PROJECT NO. 180312	REV BY: BR	19

GIS Path: T:\projects_8\Port_of_Seattle\Maritime_Stormwater_Program\Projects\SWPPPs\2021_Update\PPQSM\MXDs\ArgoRoad.mxd || Coordinate System: NAD 1983 StatePlane Washington North FIPS 4601 Feet || Date Saved: 10/8/2021 || User: brockwell || Print Date: 10/8/2021

THIS SWPPP COVERS ALL AREAS OF THE SITE NOT REQUIRED TO BE COVERED BY OTHER NPDES PERMITS.

N

0 30 60

Feet

The base aerial photo was flown in 2019.

Permit and tenant boundaries and stormwater feature locations are approximated and not surveyed.

The stormwater features shown in the map are the current data as of 10/10/2021. Efforts have been made to make the information accurate and complete, but the data may contain errors, faults and is not authoritative. Users of the map should not consider any of this data as valid without further in-field or camera verification.

SWPPP Site Plan

Marine Maintenance Shop - South Yard - Port of Seattle
Seattle, Washington

Aspect CONSULTING	OCT-2021	BY: EAC	FIGURE NO.
	PROJECT NO. 180312	REV BY: BR	20

GIS Path: T:\projects_8\Port_of_Seattle\Maritime_Stormwater_Program\Projects\SWPPPs\2021_Update\PDOSM\MOs\MMShop.mxd || Coordinate System: NAD 1983 StatePlane Washington North FIPS 4601 Feet || Date Saved: 10/10/2021 || User: brockwell || Print Date: 10/10/2021

The base aerial photo was flown in 2015.

Permit and tenant boundaries and stormwater feature locations are approximated and not surveyed.

The stormwater features shown in the map are the current data as of 10/12/2021. Efforts have been made to make the information accurate and complete, but the data may contain errors, faults and is not authoritative. Users of the map should not consider any of this data as valid without further in-field or camera verification.

SWPPP Site Plan

Turning Basin 3 - Port of Seattle
Seattle, Washington

Aspect CONSULTING	OCT-2021	BY: EAC	FIGURE NO.
	PROJECT NO. 180312	REV BY: BR	21

GIS Path: T:\projects_8\Port_of_Seattle\Maritime_Stormwater_Program\Projects\SWPPPs\2021_Update\PPOSM\MXDs\TB3.mxd || Coordinate System: NAD 1983 StatePlane Washington North FIPS 4601 Feet || Date Saved: 10/12/2021 || User: brockwell || Print Date: 10/12/2021